













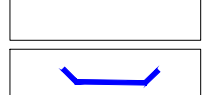


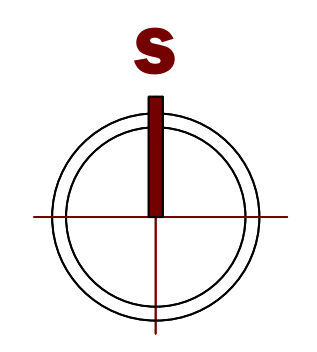


**LEGENDA:**

-  GRANICA OBUHVATA PLANA P = 553 ha
-  GRANICA GRADEVINSKOG ZEMLJIŠTA
-  AUTOBUSNI KOLODVOR
-  KAMIONSKI TERMINAL I PARKIRALIŠTE
-  RIJEČNO PUTNIČKO PRISTANIŠTE
-  SPORTSKA LUKA
-  MEĐUNARODNI CESTOVNI GRANIČNI PRIJELAZ
-  BENZINSKA POSTAJA
-  UREĐAJ ZA PREČIŠĆAVANJE OTPADNIH VODA
-  MJERNO-REDUKCIJSKA STANICA ZA DISTRIBUCIJU PLINA
-  MAGISTRALNA CESTA
-  PRIMARNA CESTA NASELJA - GLAVNA GRADSKA CESTA
-  SEKUNDARNA CESTA NASELJA - SABIRNA CESTA
-  OSTALE CESTE NASELJA - PRISTUPNA CESTA
-  PARKIRALIŠTE
-  BIKIKLISTIČKA STAZA
-  MOST

- SUSTAV CENTARA:
- A** PRIMARNI GRADSKI CENTAR
  - B** SEKUNDARNI GRADSKI CENTAR
  - C** SPECIJALIZIRANI CENTAR
  - D** CENTAR MZ UGLJARA



**IZMJENA I DOPUNA  
URBANISTIČKOG PLANA  
ORAŠJE  
PROMETNA INFRASTRUKTURA**

Grafički prilog: Faza izrade: - NACRT - Nosilac pripreme: SLUŽBA PROSTORNOG UREĐENJA I IMOVINSKO-PRAVNIH POSLOVA	<b>PROMETNA INFRASTRUKTURA</b> Rukovodilac radnog tima: Goran Dimtrić, dipl.inž.arh. Odgovorni planer: Goran Dimtrić, dipl.inž.arh. Izrada priloga: Ana Šavija, dipl.inž.saob. Direktor: Snežana Mrđa Badža, dipl.inž.arh.	M.P.
---	--	------



**URBIS CENTAR d.o.o. BANJA LUKA**  
septembar / rujan, 2022. godine

PRIOLOG BR.: 03  
RAZMJERA 1:5000